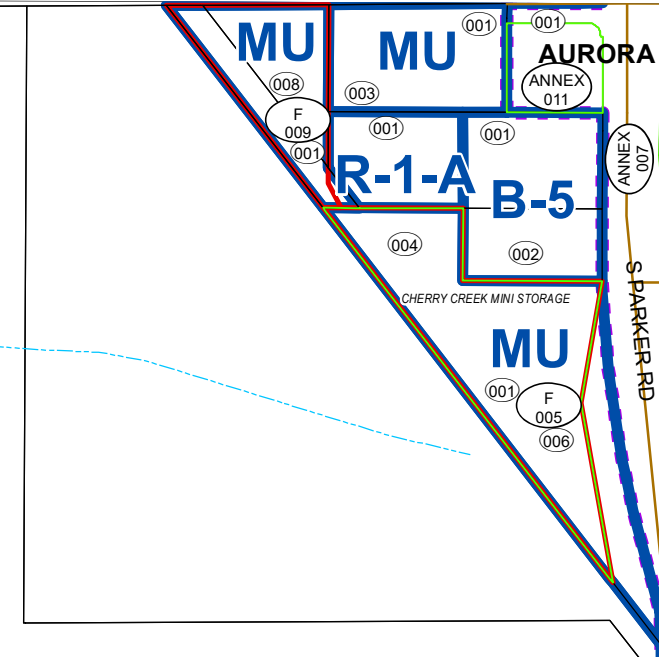
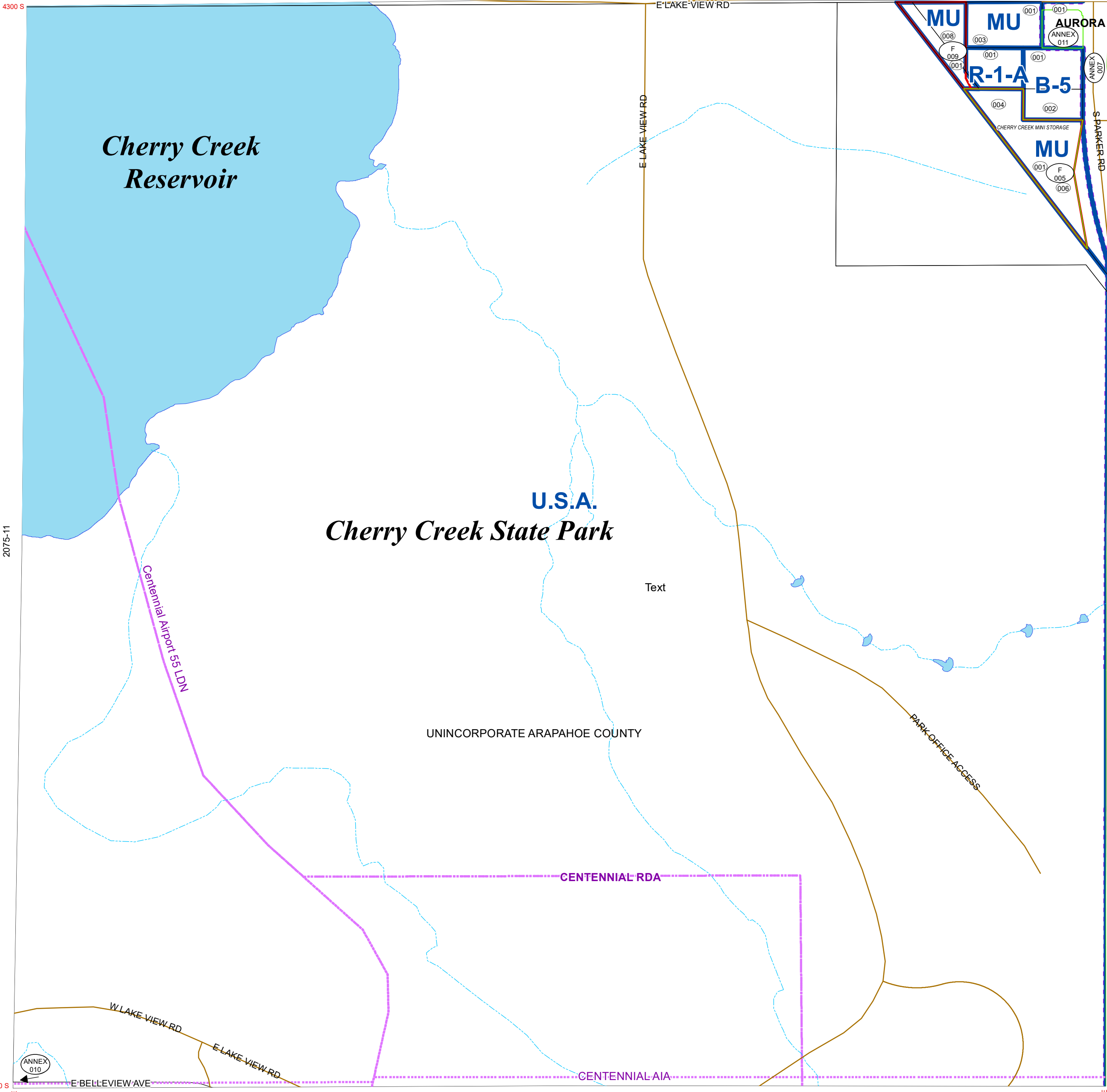


CODE	DATE	CASE	FROM	TO
001	08/07/61		A-3	R-1, B-5
002	12/08/69	Z69-040	R-1	B-5
003	09/26/78	Z78-032	R-1, B-5	MU
004	07/28/80	Z80-012	R-1	MU
005	03/23/81	P80-033		FDP
006	06/08/81	A81-016		MU
007	11/09/81	AO81-159		AURORA
008	05/08/95	Z94-015	R-1	MU
009	07/18/95	P94-025		FDP
010	07/24/98	GV098-23		GWV
011	07/23/16	AO2016-16	B-5	AURORA



U.S.A.
Cherry Creek State Park

UNINCORPORATE ARAPAHOE COUNTY

CENTENNIAL RDA

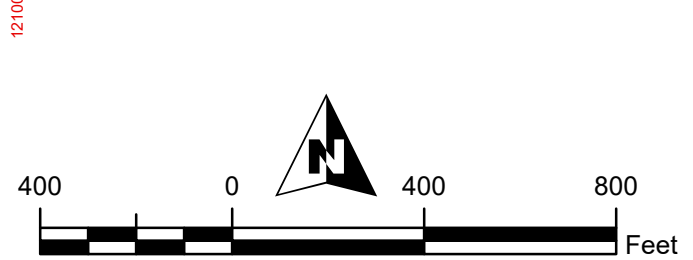
CENTENNIAL AIA

Code Sec
2075 12

Date Saved: 2/9/2022 1:44:46 PM

General Disclaimer:
Arapahoe County Makes No Representation Or Warranty As To The Accuracy Of This Base Map, And Assumes No Responsibility Or Liability To Any User. This Base Map Is Not A Legal Document. It Is Intended To Serve As An Aid In Graphic Representation Only.

	R68W	R67W	R66W	R65W	R64W	R63W	R62W	R61W	R60W	R59W	R58W	R57W
T4S	1971	1973	1975	1977	1979	1981	1983	1985	1987	1989	1991	1993
T5S	2077	2075	2073	2071	2069	2067	2065	2063	2061	2059	2057	2055



- Roads
- Airport Influence Area
- Subdivisions
- Parcels
- Zoning Restrictions
- Zoning
- Jurisdictions