

T4S R67W SEC 30

1973-19

Revisions

Code	Date	Case	From	To
001	08/07/61			R-3
002	11/30/70		R-3	DENVER
003	11/18/71	B1973 P527	R-3	DENVER
004	07/28/20	USR19-001		UBSR

City & County of Denver







City & County of Denver

Code Sec  
1973 30

Date Saved: 11/16/2020 5:15:03 PM

General Disclaimer:  
Arapahoe County Makes No Representation Or Warranty As To The Accuracy Of This Base Map. And Assumes No Responsibility Or Liability To Any User. This Base Map Is Not A Legal Document . It Is Intended To Serve As An Aid In Graphic Representation Only.

	R68W	R67W	R66W	R65W	R64W	R63W	R62W	R61W	R60W	R59W	R58W	R57W
T4S	1971	1973	1975	1977	1979	1981	1983	1985	1987	1989	1991	1993
T3S	2077	2075	2073	2071	2069	2067	2065	2063	2061	2059	2057	2055

-  Roads
-  Subdivisions
-  Parcels
-  Zoning Restrictions
-  Zoning
-  Jurisdictions

